

Statistic	Value
Count	2
Sum	2558,97
Mean	1279,49
Median	1279,49
St dev (pop)	66,753
St dev (sample)	94,403
Minimum	1212,73
Maximum	1346,24
Range	133,506
Minority	1212,73
Majority	1212,73
Variety	2
Q1	1212,73
Q3	1346,24

☒ Selected features only

Sta...	Layer Styling (gar...	Processing To...
--------	-----------------------	------------------

Identify Results






Feature	Value
---------	-------

Log Messages

Plugins X Messages X General X OGR X PostGIS X

```
General\ODL_01_CONSEGNA\SRV\01_GIS\ACQ_SHP_TAGLIACCOZZO\2_SISTEMATO\32633\distric.gpkg.0
2024-11-27T17:23:29 WARNING Cannot open Y:\23052_CAM_PNRR\ODL_01_CONSEGNA\SRV\01_GIS\INTERVISTE>Note_mb.gpkg.0
2024-11-27T17:23:29 WARNING Cannot open C:\Users\IDROAO\I\drostud\365\I\drostud\SR\23052_CAM_PNRR -
General\ODL_01_CONSEGNA\SRV\01_GIS\3_PROGETTO_DMA\01_AVEZZANO\progetto_dma_avezzano\reticolo_stampa.gpkg.0
```

🔍 Type to locate (Ctrl+K)

Coordinate 368887 4650255  Scale 1:10197  Magnifier 100%  Rotation 0,0 °  ☒ Render  EPSG:32633 